

RESOLUTION 84- 30

A RESOLUTION REQUESTING THAT THE DEPARTMENT OF REVENUE CANCEL THE OUTSTANDING TAX LIENS AGAINST THE LANDS OWNED BY THE CITY OF FERNANDINA BEACH AND FURTHER DESCRIBED IN THE ATTACHED EXHIBIT "A".

WHEREAS the Board of County Commissioners of Nassau County, Florida, has determined that the City of Fernandina Beach has acquired property, further described in the attached Exhibit "A", that is presently located adjacent to the Fernandina Beach City Airport and used for aeronautical purposes, and

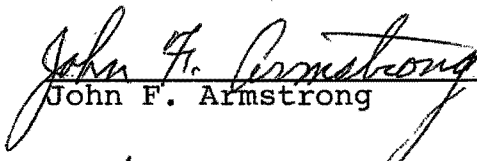
WHEREAS there are outstanding tax liens held by the County for past due taxes for the year 1983 and shall be for the year 1984, and

WHEREAS said lands may only be used for aeronautical purposes.

NOW THEREFORE be it resolved by the Nassau County Board of County Commissioners this 10TH day of July, 1984, they respectfully request the Department of Revenue cancel the lien against said lands.


BOARD OF COUNTY COMMISSIONERS
NASSAU COUNTY, FLORIDA



John F. Claxton, Chairman


John F. Armstrong


Gene R. Blackwelder

ATTEST:


T. J. Greeson: Its
Clerk


Hazel Jones

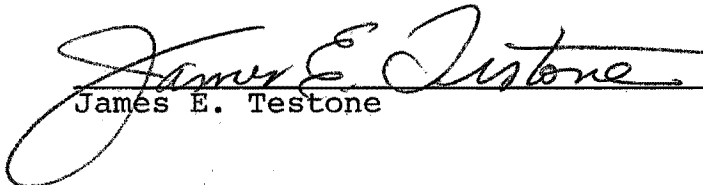

James E. Testone

EXHIBIT A

A PORTION OF SECTION 6, TOWNSHIP 2 NORTH, RANGE 28 EAST,
FERNANDINA BEACH, NASSAU COUNTY, FLORIDA.

Said portion being more particularly described as follows: For a point of reference commence at the Northeast corner of Section 6 aforementioned; and run North 88°-23' West along the Northerly line of said Section, a distance of 593.11 feet to the POINT OF BEGINNING.

From the Point of Beginning thus described continue North 88°-23' West along said Northerly line, a distance of 220.95' Feet; run thence South 7°-51' East, a distance of 394.57' Feet run thence North 82°-09' East, a distance of 190.0' Feet run thence North 7°-51' West, a distance of 30.0' Feet; run thence North 25°-12'-38" East, a distance of 247.03' Feet; run thence North 49°-14'-34" West, a distance of 161.55' Feet to the Point of Beginning.

The portion of land thus described contains 2.20 acres more or less.

Subject to restrictions and reservations recorded in Deed Book 218, page 146.